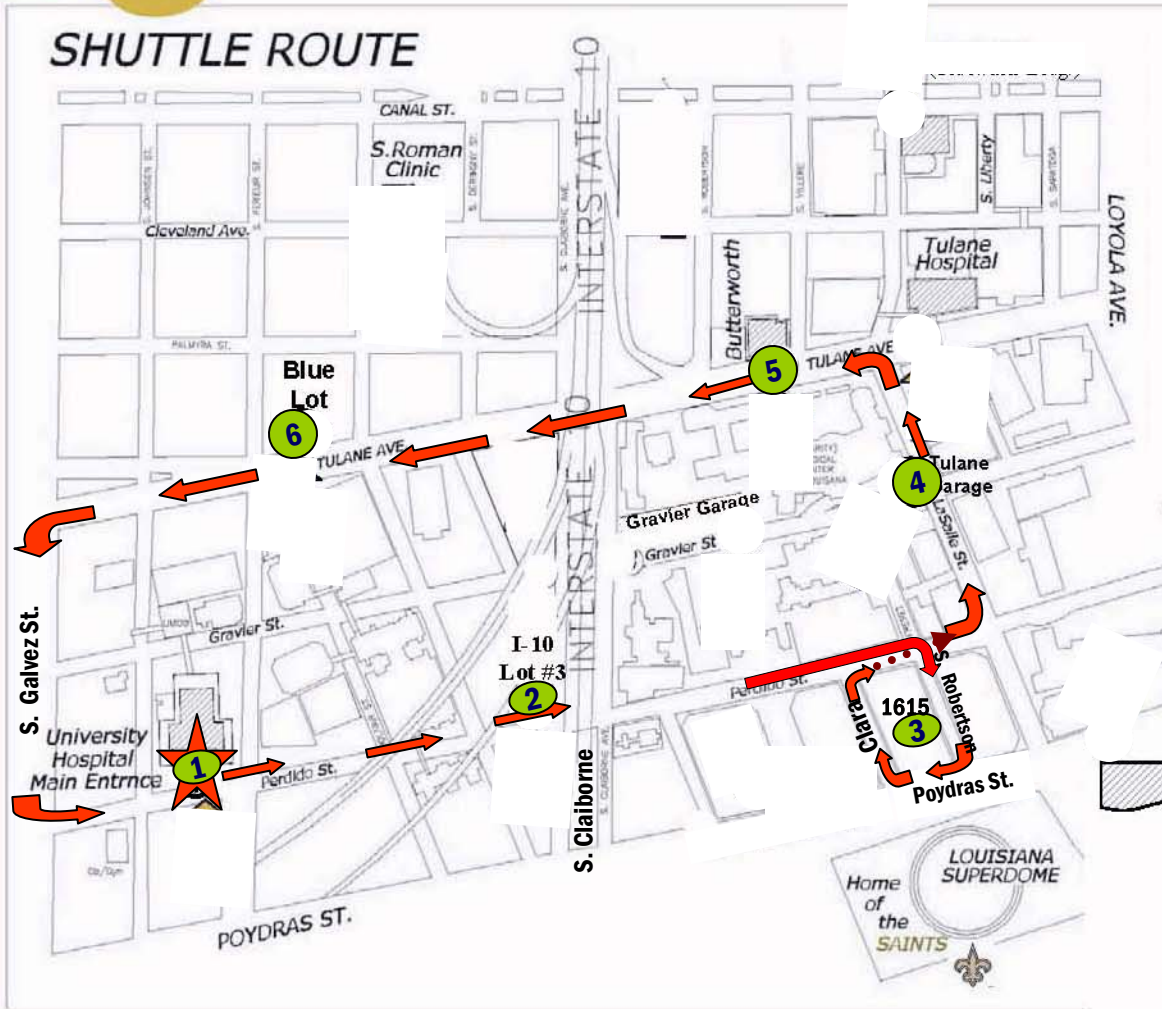


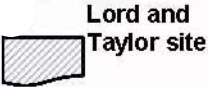


Express Route
takes 15 minutes
 From 6:00 A.M. until 8:00 P.M.



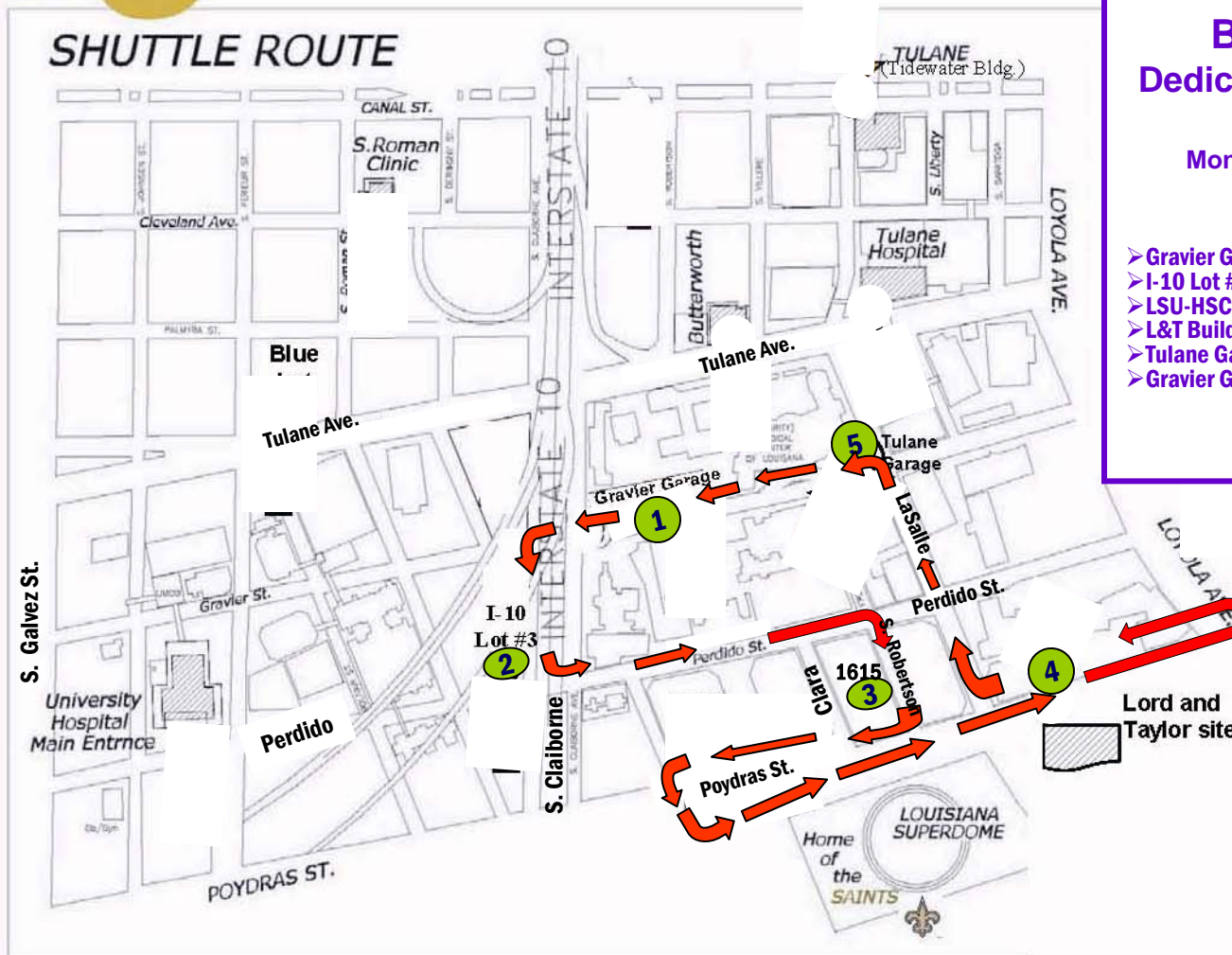
Starting at University Hospital with red arrows: (1)
 ➤ Shuttle travels Perdido stopping at I-10 Lot # 3. (2)
 ➤ Continues on Perdido turning right onto S. Robertson stopping at LSU-HSC School of Public Health, 1615 Poydras, (3).
 ➤ Continues S. Robertson turning right onto Poydras then right on Clara and another right back onto Perdido.
 ➤ Travels Perdido turning left onto LaSalle St. stopping at Tulane Garage. (4)
 ➤ Continues on LaSalle turning left onto Tulane Ave. stopping at Butterworth (5)
 ➤ Continues on Tulane stopping at Blue Lot. (6)
 ➤ Continues on Tulane turning left onto S. Galvez St. then left onto Perdido returning to University Hospital.

- 1. University Hospital
- 2. I-10 Lot #3
- 3. School of Public Health at 1615 Poydras
- 4. Tulane Garage
- 5. Butterworth Bldg.
- 6. Blue Lot





Designated Shuttle Stops



Bump & Run Shuttle Dedicated to the Gravier Garage

Monday -Friday (Excluding Holidays)
From: 5 A.M. to 9 A.M.
From: 4:30 P.M. to 7:30 P.M.

- Gravier Garage to
- I-10 Lot #3 to
- LSU-HSC School of Public Health, 1615 Poydras to
- L&T Building to
- Tulane Garage *back to*
- Gravier Garage.

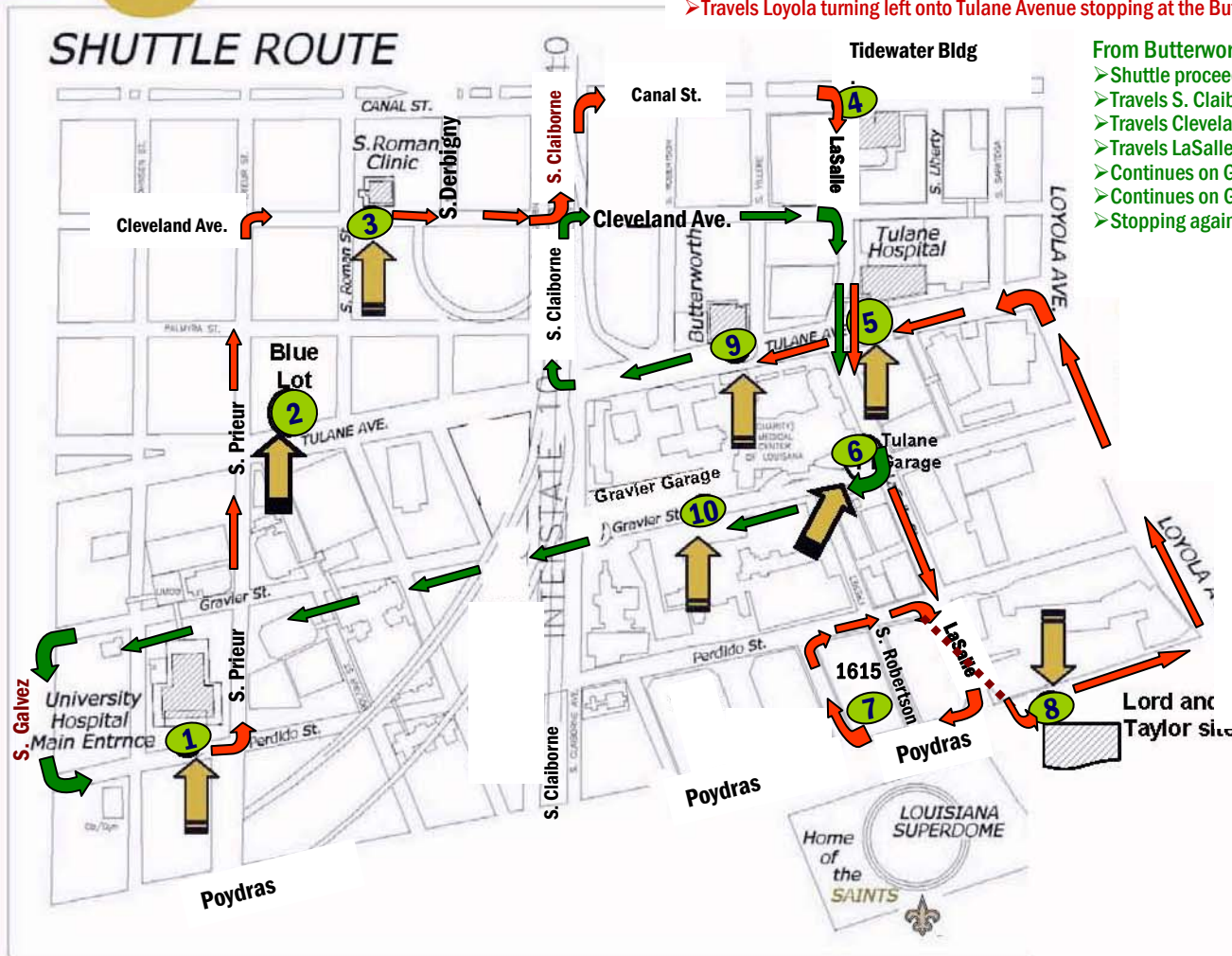


From University Hospital follow red arrows: (1)

- Shuttle takes left onto S. Prieur Street
- Travels S. Prieur stopping at Blue Lot on the corner of S. Prieur and Tulane.
- Continues on S. Prieur turning right on Cleveland Street
- Travels Cleveland and stopping at the corner of S. Roman Street and Cleveland Ave. for the South Roman Street Clinic. (2)
- Travels Cleveland taking left onto Claiborne Ave.
- Travels Claiborne taking right onto Canal Street stopping at Tidewater on the corner of Canal and LaSalle Street. (3)
- Takes a right onto LaSalle Street stopping at the Tulane Emergency Ramp and at the corner of Tulane Avenue and LaSalle Street
- Travels on LaSalle stopping at the Tulane Garage on the corner of Gravier Street and LaSalle. (5)
- Continues on LaSalle and taking a right onto Poydras Street.
- Proceeds to the corner of Poydras turning right on S. Robertson Street and stopping at 1615 (LSU School of Public Health). (6)
- Travels S. Robertson turning right onto Perdido Street.
- Travels Perdido turning right onto LaSalle.
- Travels LaSalle to Poydras and turns right (dotted lines) stopping at the Lord and Taylor Building. (7)
- Continues on Poydras turning left onto Loyola Ave.
- Travels Loyola turning left onto Tulane Avenue stopping at the Butterworth Building on the corner of Tulane and S. Villere Street

From Butterworth follow green arrows: (8)

- Shuttle proceeds down Tulane turning right onto S. Claiborne Ave.
- Travels S. Claiborne taking right onto Cleveland.
- Travels Cleveland turning onto LaSalle Street.
- Travels LaSalle taking a right onto Gravier Street stopping at the Entergy Lot.
- Continues on Gravier stopping at the corner of Gravier and Boliver Street.
- Continues on Gravier turning left at S. Galvez then left onto Perdido
- Stopping again at UH.



1. University Hospital
2. Blue Lot
3. South Roman Street Clinic
4. Tulane Tidewater Bldg
5. Tulane Hospital
6. Tulane Garage
7. LSU-HSC School of Public Health 1615 Poydras
8. Lord and Taylor
9. Butterworth Bldg.
10. Gravier/Entergy Garage